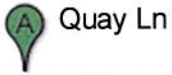




Directions to West Suffolk Hospital


Hardwick Ln, Bury Saint Edmunds, Suffolk IP33 2QZ - 01284 713 000

16.7 mi – about 31 mins

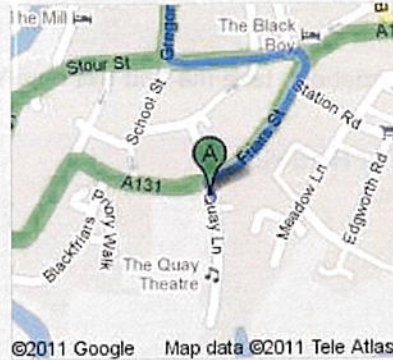



1. Head north on **Quay Ln** toward **Friars St/A131**

go 79 ft
total 79 ft

 2. Turn right at **Friars St/A131**
About 1 min


go 0.2 mi
total 0.2 mi



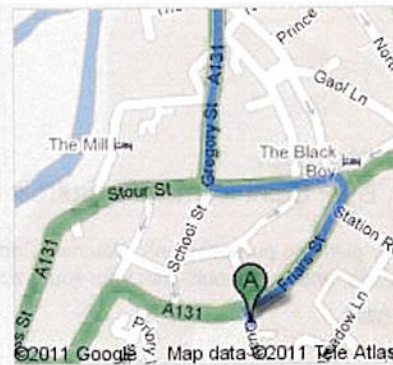
 3. Take the 1st left onto **Gainsborough St/A131**

go 0.1 mi
total 0.3 mi



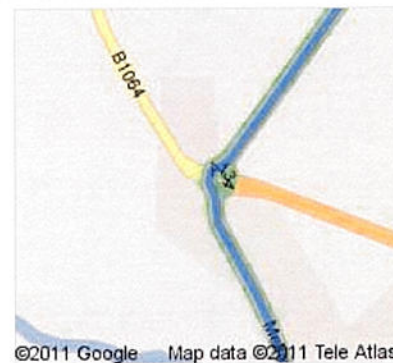
 4. Turn right at **Gregory St/A131**
Continue to follow A131
About 4 mins

go 1.5 mi
total 1.8 mi

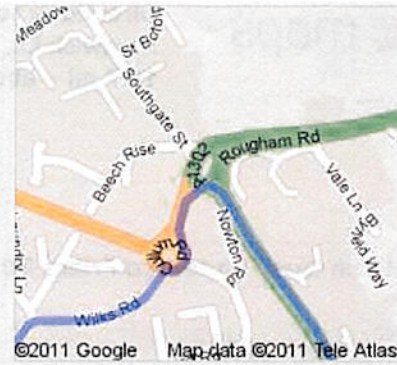


5. At the roundabout, take the **2nd** exit onto **A134**
About 22 mins

go 13.9 mi
total 15.7 mi



6. At **Southgate Green**, take the **1st** exit onto **Cullum Rd/A1302**

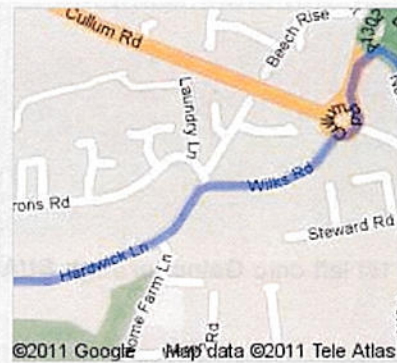


go 433 ft
total 15.8 mi

7. At the roundabout, take the **2nd** exit onto **Wilks Rd**

go 0.2 mi
total 16.0 mi

8. Slight left at **Hardwick Ln**
About 1 min



go 0.5 mi
total 16.5 mi

9. Take the 2nd left
Destination will be on the right



go 0.2 mi
total 16.7 mi

 **West Suffolk Hospital**
Hardwick Ln, Bury Saint Edmunds, Suffolk IP33 2QZ - 01284 713 000

These directions are for planning purposes only. You may find that construction projects, traffic, weather, or other events may cause conditions to differ from the map results, and you should plan your route accordingly. You must obey all signs or notices regarding your route.

Map data ©2011 Tele Atlas